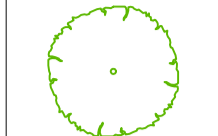
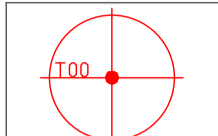





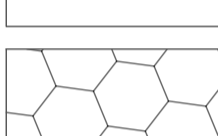
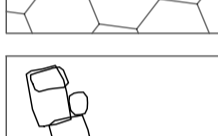

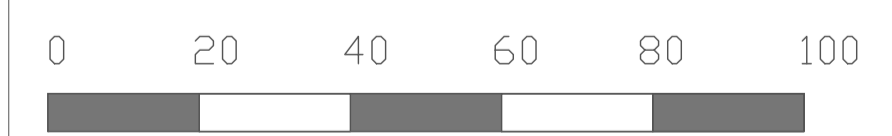



-  SURVEY TREE TO BE RETAINED
-  TREE TO BE REMOVED
-  PROPOSED AMENITY TREE
-  CONCRETE PATH
-  ASPHALT / GRAVEL PATH
-  LANDFORMING IN AMENITY AREAS
-  SWALES / OVERLAND FLOW
-  ROCK RETAINING GABION CAGES
-  FEATURE ROCK SEATING
-  CENTRE OF DRAINAGE LINE



The concepts and information contained in this document are the copyright of Ennismore Field Pty Ltd. Use or duplication of this document in part or full without the written permission of Ennismore Field Pty Ltd constitutes infringement of copyright. This illustration is not guaranteed to be free of error or omission. Ennismore Field Pty Ltd does not accept liability for any act done or omission made on the basis of the information in this document, and any consequence of such acts or omissions. Do not scale from this drawing, refer dimensions and instructions as annotated.



ENNISMORE FIELD PTY LTD
16 RAINFOREST DRIVE ELTHAM NSW 2480
mob: +61 447713999
WWW.ENNISMOREFIELD.COM.AU
office@ennismorefield.com.au
MARK PERKINS RLA 002060
LANDSCAPE ARCHITECTS



CLIENT
Lismore City Council

DETAIL SURVEY
Ardill Payne and Partners

ENGINEERING
Greg Alderson and Associates

ISSUE	DESCRIPTION	DESIGN	DRAWN	DATE
B	DETAIL DESIGN	MP	MP	27_02_2023
A	DETAIL DESIGN	MP	MP	13_02_2023

NOT FOR CONSTRUCTION		
PROJECT NIMBIN RAINBOW ROAD WALKING TRACK STAGE 1	SITE SCALE AT A1	1:1000
DRAWING TITLE SITE PLAN	SCALE AT A3	1:2000
DRAWING NUMBER EFNRRWT-LA01		