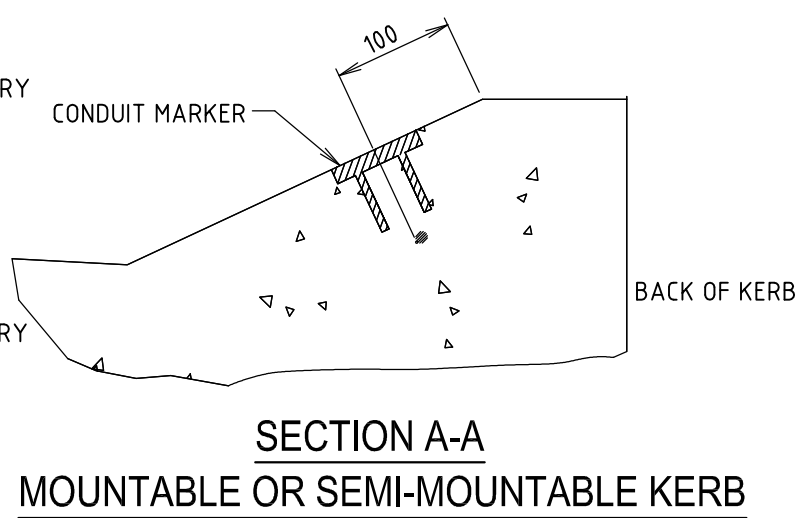
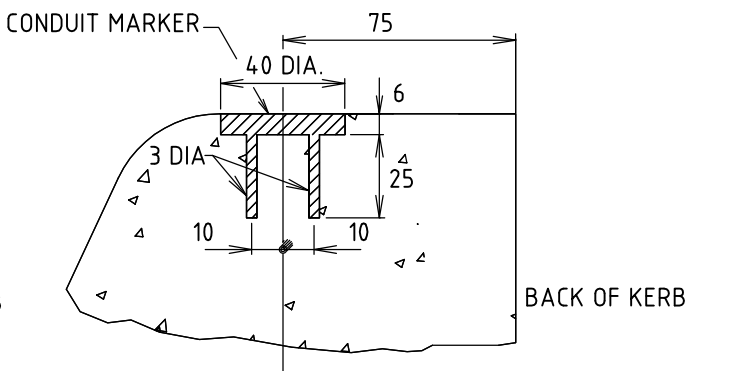


PLAN

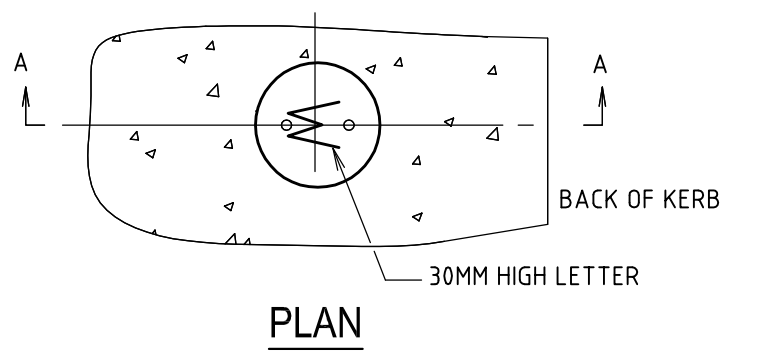
CROSS SECTION



**SECTION A-A
MOUNTABLE OR SEMI-MOUNTABLE KERB**



**SECTION A-A
UPRIGHT KERB**



PLAN

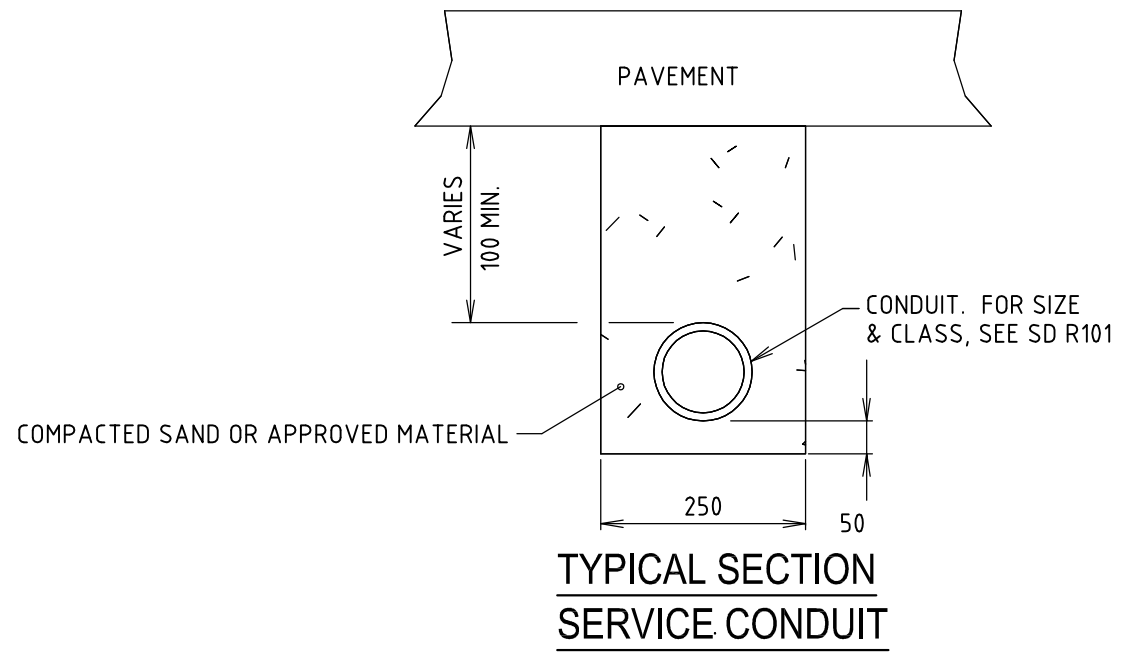
BRASS SERVICE CONDUIT MARKER

LEGEND

- * NOM KERB LINE
- ⊗ SERVICE CONDUIT MARKER
- REFER PROJECT DRAWINGS.
- SC — SERVICE CONDUITS (ON PROJECT DRAWINGS).

NOTES:

1. TRIMMING AND COMPACTION OF THE SUBGRADE TO BE COMPLETED AND APPROVED BEFORE EXCAVATION FOR SERVICE CONDUITS IS COMMENCED. EXCAVATED MATERIAL SHALL BE THROWN ON THE FOOTPATH AND NOT ON THE SUBGRADE.
2. SERVICE CONDUITS ALTERNATIVES :- 100 DIA FR PIPES (S.F.) CLASS 1 OR 2 (R.R.J.) 100 DIA UPVC, CLASS 12.
3. POSITIONS OF THE SERVICE CONDUITS SHOWN ARE TYPICAL ONLY. CONDUITS TO BE LOCATED AS SHOWN ON PROJECT DRAWINGS.
4. WHERE CONCRETE FOOTPATHS/CYCLEPATHS EXIST OR ARE PLANNED, THE SERVICE CONDUIT IS TO EXTEND PAST THE FAR SIDE OF THE PATH.
5. MARKER DETAILS MAY BE VARIED IF APPROVED.
6. ALL DIMENSIONS IN MILLIMETRES.



**TYPICAL SECTION
SERVICE CONDUIT**

NOT TO SCALE

STANDARD DRAWINGS		TYPICAL SERVICE CONDUITS & MARKERS	ROAD/STREET STANDARD DRAWING R-11
NORTHERN RIVERS LOCAL GOVERNMENT			
A	ORIGINAL ISSUE		3/10/06
	REVISIONS	APP'D	DATE