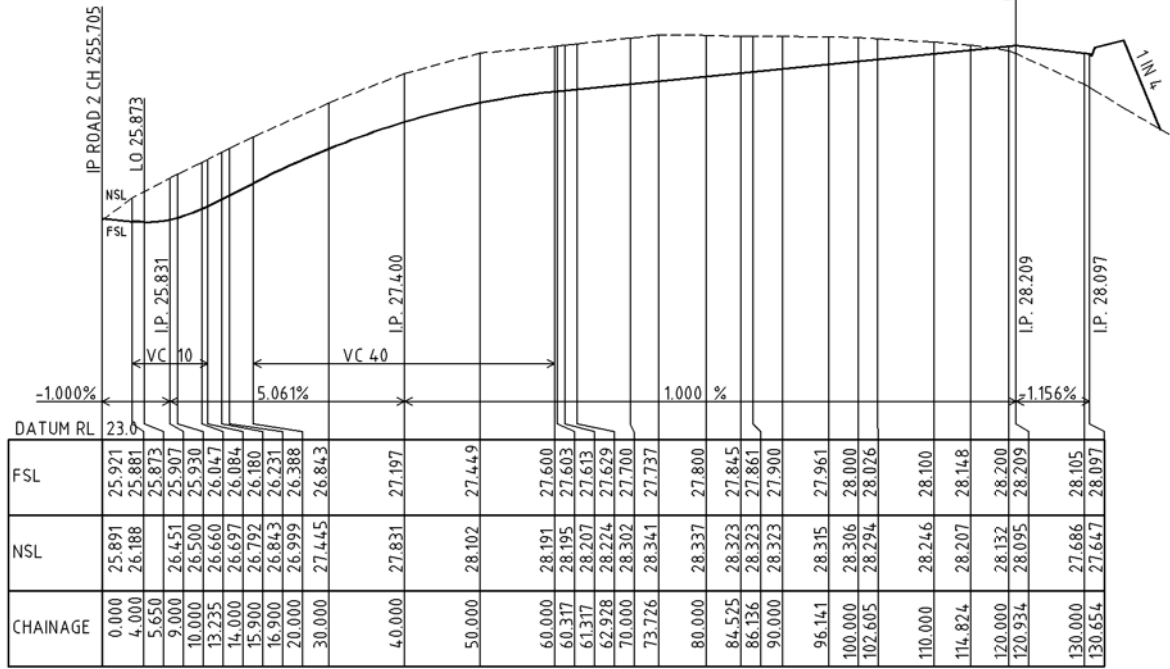
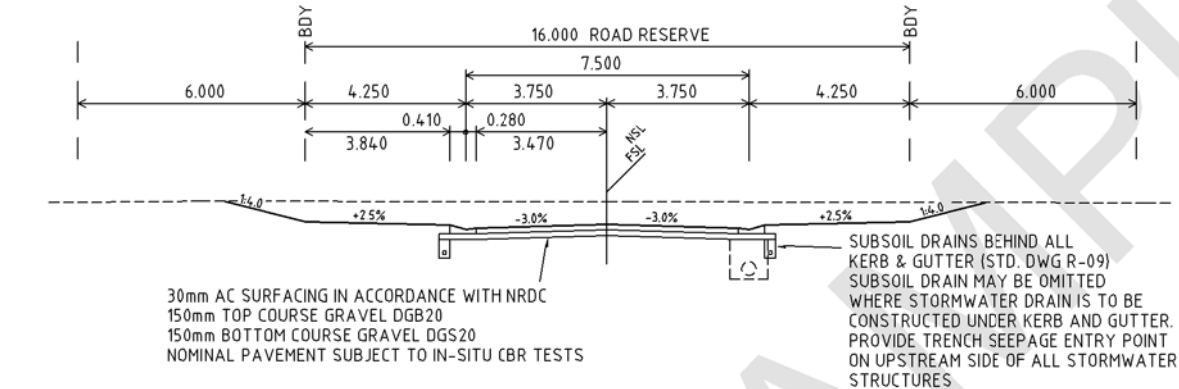


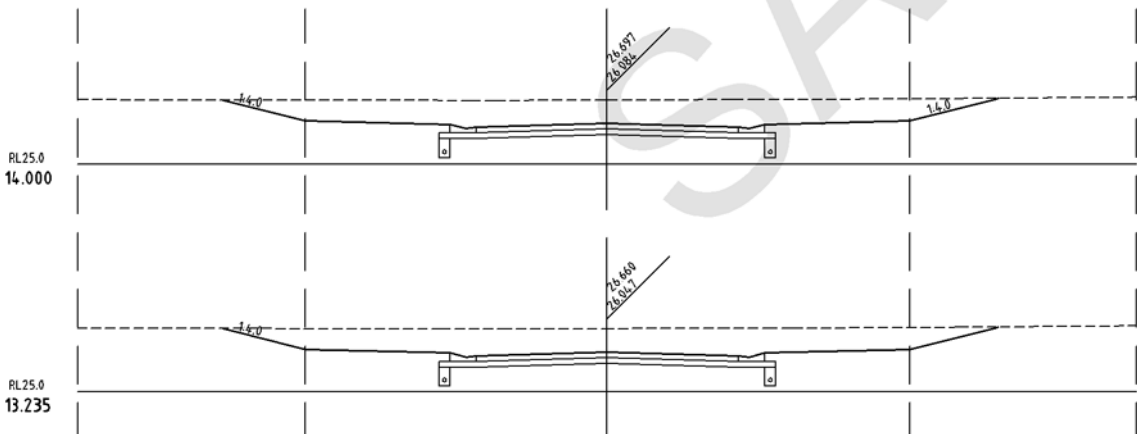
(1:1000 HOR & 1:100 VERT - A3)
(1:500 HOR & 1:50 VERT - A1)



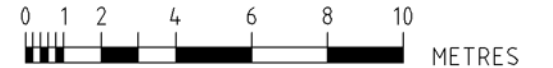
ROAD 3 LONG SECTION



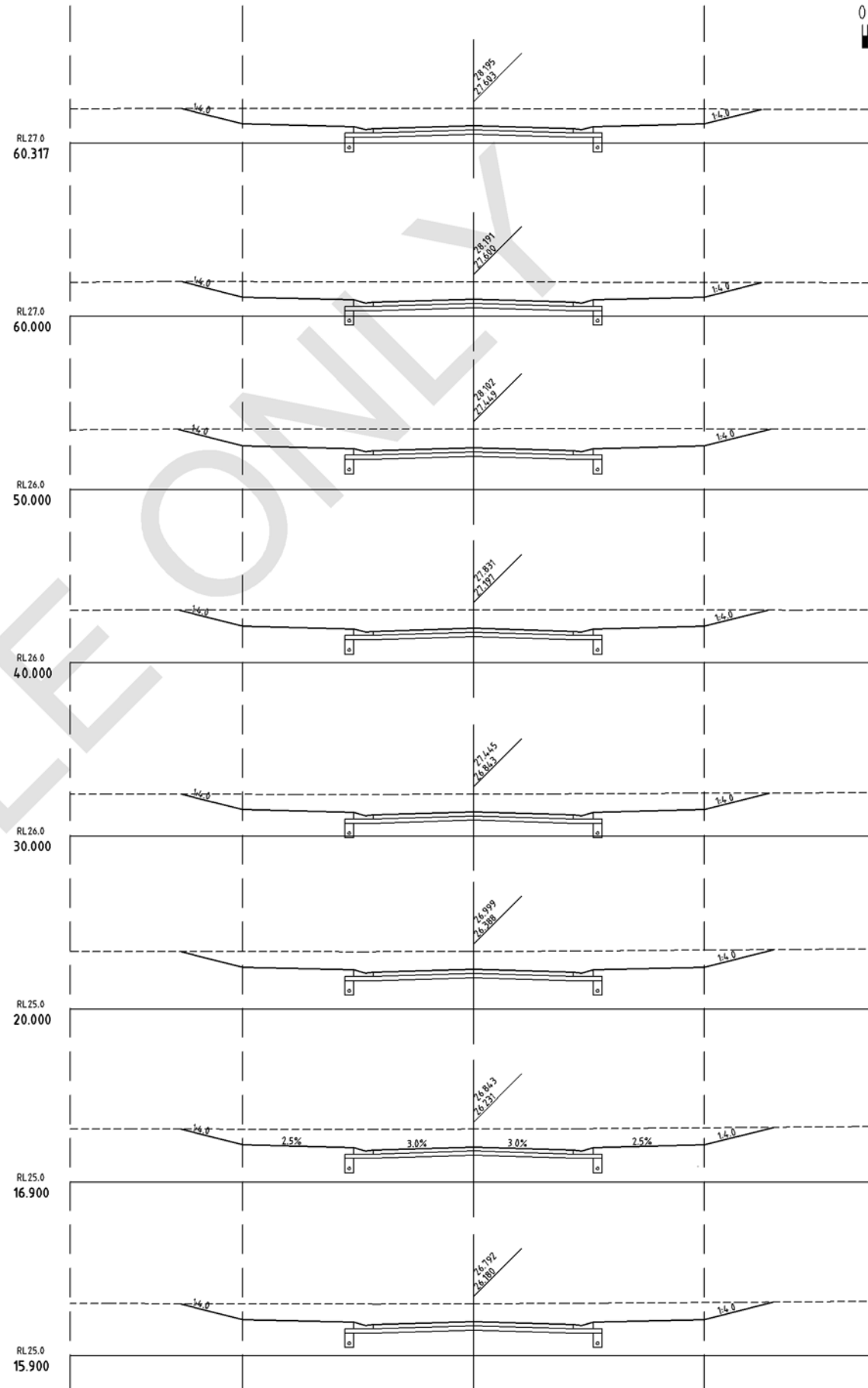
TYPICAL CROSS SECTION - NEW ROAD 3



CROSS SECTIONS CH 13.235 TO 60.317



(1:200 - A3)
(1:100 - A1)



CAD FILE

SURVEY	JM & AR	DESIGN	ID	Mar08
VERT. DATUM	AHD	DRAWN	ID	Mar08
HORIZ. DATUM	-	PASSED		
AZUMITH	-	---		
LB/FB	-	---		

APPROVED	MANAGER CIVIL STRATEGIC	DATE
----------	-------------------------	------

ISSUE	AMENDMENTS	BY	DATE
A	Construction Certificate Application	ID	6-09
B	CC Approval	ID	29-6-09



BAILEYS ESTATE - STAGE 2
DEVELOPMENT APPLICATION
ROAD 3 LONG SECTION &
CROSS SECTIONS CH 13.235 TO 60.317

SHEET No. **29** OF **35**
PLAN No. **2008-006** ISSUE **B**

CLARENCE VALLEY COUNCIL
APPROVED

THIS APPROVAL:
1. REQUIRES THE DEVELOPER TO RECTIFY ANY ERRORS OR OMISSIONS WHICH BECOME EVIDENT DURING CONSTRUCTION
2. IS CURRENT FOR TWO YEARS FROM THE DATE BELOW
3. REQUIRES THE DEVELOPER TO COMPLY WITH ALL RELEVANT ACTS, REGULATIONS, COUNCIL'S CURRENT 'DEVELOPMENT DESIGN & CONSTRUCTION MANUAL AUS-SPEC' AND ALL CONDITIONS SET OUT IN:

DEVELOPMENT APPROVAL No's SUB2011/xxxx
CONSTR. CERT. No. CC2011/xxxx CHECKED _____ DATE _____
ISSUING OFFICER FOR GENERAL MANAGER