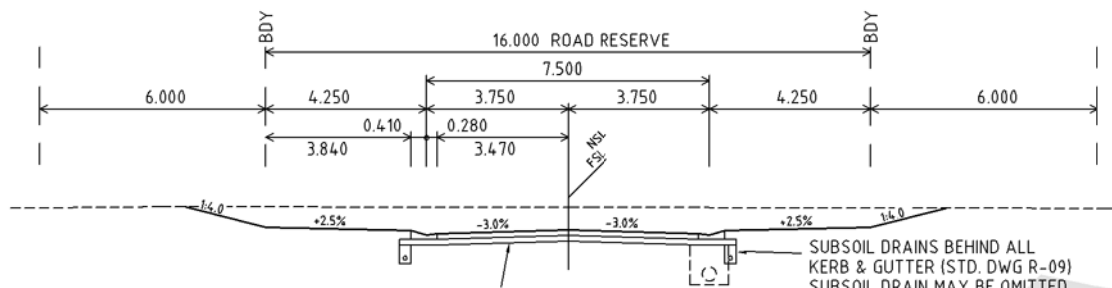


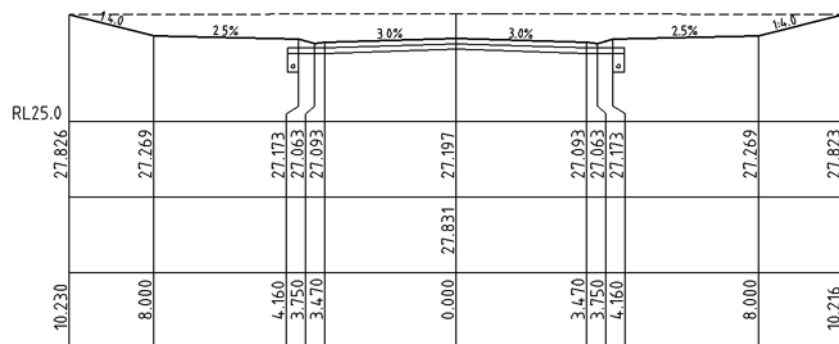
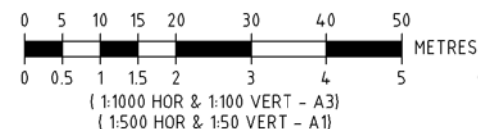
THIS APPROVAL:
1. REQUIRES THE DEVELOPER TO RECTIFY ANY ERRORS OR OMISSIONS WHICH BECOME EVIDENT DURING CONSTRUCTION
2. IS CURRENT FOR TWO YEARS FROM THE DATE BELOW
3. REQUIRES THE DEVELOPER TO COMPLY WITH ALL RELEVANT ACTS, REGULATIONS, COUNCILS CURRENT 'DEVELOPMENT DESIGN & CONSTRUCTION MANUAL AUS-SPEC' AND ALL CONDITIONS SET OUT IN:
DEVELOPMENT APPROVAL No's SUB2011/xxxx
CONSTR. CERT. No. CC2011/xxxx CHECKED _____ DATE _____
ISSUING OFFICER FOR GENERAL MANAGER _____



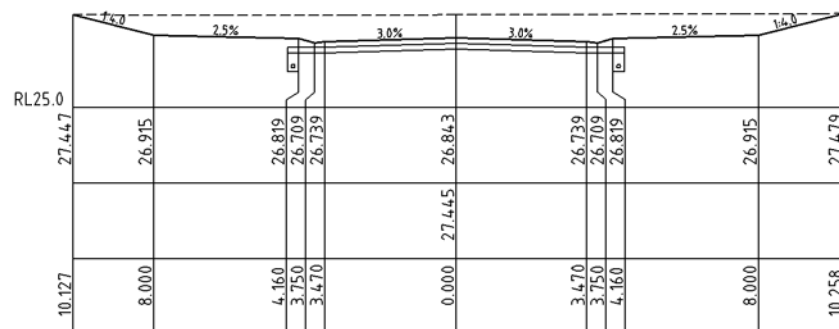
30mm AC SURFACING IN ACCORDANCE WITH NRDC
150mm TOP COURSE GRAVEL DGB20
150mm BOTTOM COURSE GRAVEL DGS20
NOMINAL PAVEMENT SUBJECT TO IN-SITU CBR TESTS

SUBSOIL DRAINS BEHIND ALL KERB & GUTTER (STD. DWG R-09)
SUBSOIL DRAIN MAY BE OMITTED WHERE STORMWATER DRAIN IS TO BE CONSTRUCTED UNDER KERB AND GUTTER. PROVIDE TRENCH SEEPAGE ENTRY POINT ON UPSTREAM SIDE OF ALL STORMWATER STRUCTURES

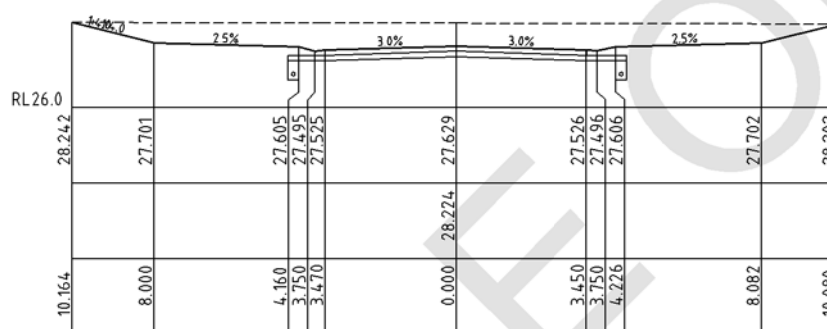
TYPICAL CROSS SECTION - NEW ROAD 3



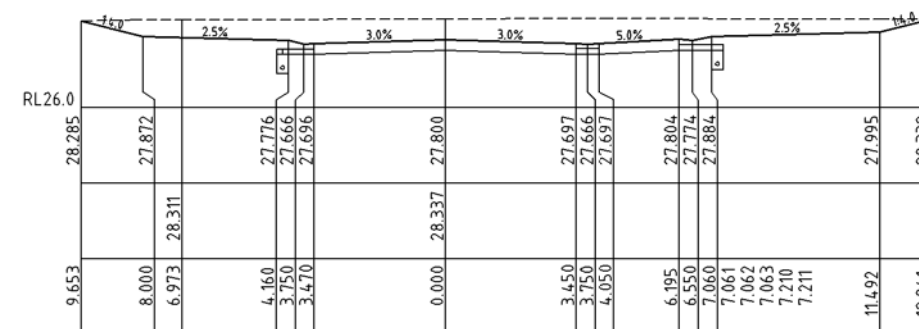
40.000



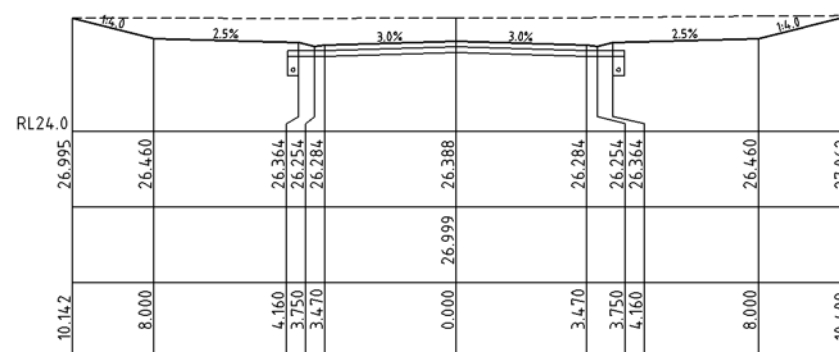
30.000



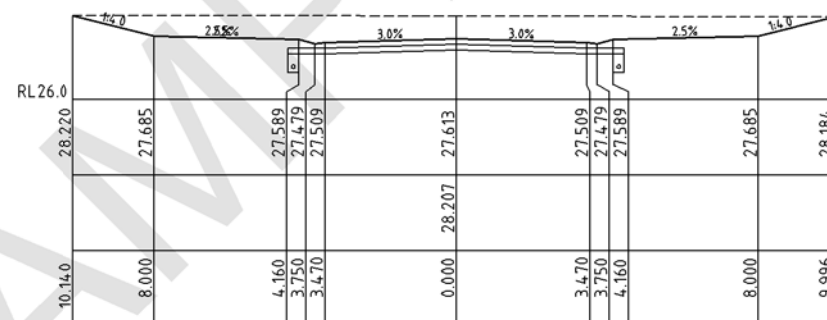
62.928 TP(L)



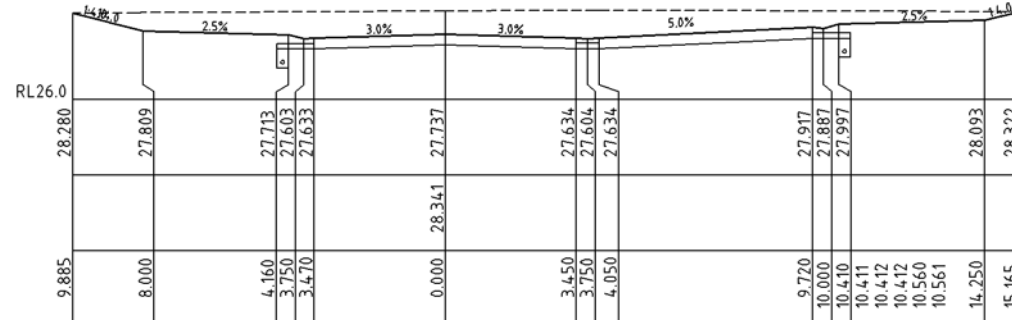
80.000



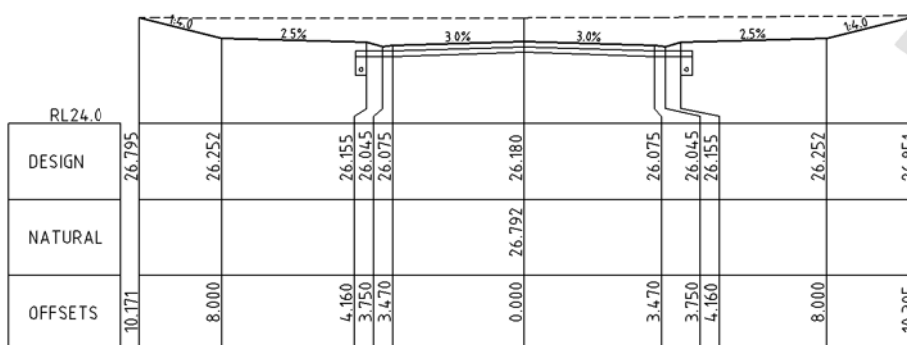
20.000



61.317 TP(R)

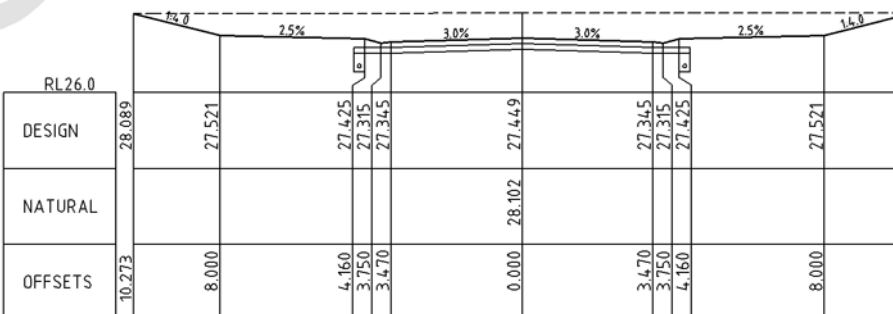


73.726 (MIDPT)

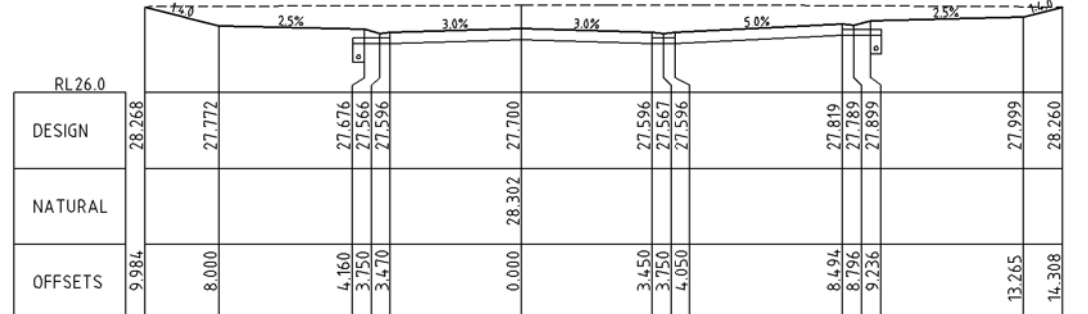


15.900 TP(R)

REFER ROAD 2 INTERSECTION DETAIL
DRAWING 2008-006-19
FOR KERB RETURN GRADING



50.000



70.000

CAD FILE

SURVEY	JM & AR	DESIGN	ID	Mar08
VERT. DATUM	AHD	DRAWN	ID	Mar08
HORIZ. DATUM	-	PASSED		
AZUMITH	-			
LB/FB				

APPROVED		MANAGER CIVIL STRATEGIC	DATE
----------	--	-------------------------	------

ISSUE	AMENDMENTS	BY	DATE
A	Detailed Cross Sections For Construction Purposes	ID	8-7-09



BAILEYS ESTATE - STAGE 2
DEVELOPMENT APPLICATION
ROAD 3 CROSS SECTIONS
CH 15.900 TO 80

SHEET No.	46 OF 47
PLAN No.	2008-006
ISSUE	A